





**SCOPE • CM**

Sustained Coordinated Processing  
of Environmental Satellite Data  
for Climate Monitoring

# SCM-03: Land Surface Albedo from geostationary satellites

WebEx Meeting: 10 of May 2017



# SCM-03: the project team

---

**EUMETSAT**

**(Darmstadt, Germany)**

• A. Lattanzio (Leader)

• R. Roebeling

Project Leading, algorithm development and METEOSAT Processing




**NOAA's NCEI**

**(Asheville, NC, US)**

• J. Matthews

• K. Knapp

Development of daily/NetCDF products and GOES processing




**JMA**

**(Tokyo, Japan)**

• M. Takahashi

• **Tasuku Tabata**

GMS/MTSAT Processing



**MeteoSwiss (CMSAF)**

**(Zurich, Switzerland)**

• R. Stöckli

• **Anke Duguay-Tetzlaff**

GEO Cloud mask



# Project Plan: 2014-2018


Task	Year	Actors
<ul style="list-style-type: none"> <li>- Updates to retrieval scheme including inclusion of common cloud mask approach, utilization of common method of inter-calibration, e.g., DCC method, implementation of common NWP data;</li> <li>- Adaptation of retrieval scheme to the SEVIRI and other instruments;</li> <li>- Set up of validation procedures for Level-2 product.</li> </ul>	2014	<p>EUM</p> <p>EUM</p> <p>EUM, JMA, NOAA</p>
<ul style="list-style-type: none"> <li>- Technical assessment of the improved retrieval scheme;</li> <li>- Implementation of updated retrieval scheme at all three agencies;</li> <li>- Validation of test products.</li> </ul>	2015	<p>EUM</p> <p>EUM, JMA, NOAA</p> <p>EUM, JMA, NOAA</p>
<ul style="list-style-type: none"> <li>- Adaptation and re-implementation of algorithm following validation exercise;</li> <li>- Processing of Level-2 data product for GEO tapestry;</li> <li>- Establish user documentation and prepare for public distribution;</li> <li>- Development of Level-3 product inclusive of user consultation.</li> </ul>	2016	<p>EUM</p> <p>EUM, JMA, NOAA</p> <p>EUM, JMA, NOAA</p> <p>EUM, NOAA</p>
<ul style="list-style-type: none"> <li>- Produce and validate Level-3 product and redistribute to partners;</li> <li>- Perform user driven studies on usage of the product to increase utilization;</li> <li>- Arrange distribution of L2 and L3 products from European, Japanese and US sites.</li> </ul>	2017	<p>EUM</p> <p>EUM , JMA, NOAA</p> <p>EUM, JMA, NOAA</p>
<ul style="list-style-type: none"> <li>- Update common calibration with results from SCOPE-CM inter-calibration project and rerun full data record;</li> <li>- Study product improvements with respect to utilization aspects.</li> </ul>	2018	<p>EUM, JMA, NOAA</p> <p>EUM, JMA, NOAA</p>

# Maturity Matrix (MFG)

No change to report in the MM since September 2016.

Software readiness	Metadata	User documentation	Uncertainties Characterisation	Public access, feedback and update	Usage
Coding Standards	Coding Standards	Formal description of scientific methodology <span style="float:right">6</span>	Standards <span style="float:right">4</span>	Public access/Archive <span style="float:right">4</span>	Research <span style="float:right">4</span>
Software Documentation	Collection level <span style="float:right">4</span>	Formal validation report <span style="float:right">6</span>	Validation <span style="float:right">4</span>	Version <span style="float:right">4</span>	Decision support system
Numerical reproducibility and portability	File level <span style="float:right">4</span>	Formal product user guide <span style="float:right">6</span>	Uncertainty quantification <span style="float:right">4</span>	User feedback mechanism <span style="float:right">4</span>	
Security		Formal description of operations concept <span style="float:right">4</span>	Automated quality monitoring <span style="float:right">4</span>	Update to record <span style="float:right">4</span>	

Legend



# Project Status

Item	Planned	Status
<b>Level 2 Processing</b>	Processing of Level-2 data product for GEO RING	<ul style="list-style-type: none"> <li>• MET2-10</li> <li>• GOES 1995-2015</li> <li>• GMS5 1995-2003</li> </ul> <p>No Cloud Mask, No common VIS calibration, No Common NPW</p>
<b>Cloud Mask</b>	Implementation and usage for GEO RING	<ul style="list-style-type: none"> <li>• Meteosat integrated and running in the new CDR Env</li> <li>• Integrated at NCEI and JMA. In Q3 at NOAA and JMA will cooperate directly with CMSAF-MeteoSwiss to implement the interface to Himawari and GOES imagery.</li> </ul>
<b>Daily product in NetCDF4</b>	Change the code to generated daily products in NetCDF4	<ul style="list-style-type: none"> <li>• NCEI proposed a new NetCDF4 format used in their recent processing (1995-2015)</li> <li>• EUM planned for next Release + Cloud Mask</li> <li>• JMA will integrate for the Himawari imagery next processing</li> </ul>
<b>Validation</b>	Set up of validation procedures for Level-2 product.	Stand By. ALBEDOVAL guidelines and/or CEOS LPV Validation Protocol (when ready) can be used
<b>Calibration</b>	Utilization of common method of inter-calibration, e.g., DCC method	<ul style="list-style-type: none"> <li>• JMA working on new calibration for Himawari IR. VIS still to come. Waiting for update from GSICS and IOGEO (SCM6)</li> </ul>
<b>Data Availability</b>	Arrange distribution of L2/L3 products from European, Japanese and US sites.	<ul style="list-style-type: none"> <li>• METEOSAT: DOI</li> <li>• GMS5: contact JMA helpdesk</li> <li>• GOES: DOI as of Oct 2017</li> </ul>

---

# THANK YOU!

<http://www.scope-cm.org/projects/scm-03/>